

Copper River Native Association Tribal Health Consortium

Sharla Huckabey, TRP Coordinator

trpcoordinator@crnative.org

907-822-8826

Tribal Response Program (TRP)

Public Record Inventory




A Brownfields cooperative agreement with the EPA has been establish to provide this public record.


Brownfields site is generally defined by the U.S. Environmental Protection Agency (EPA) as “real property, the expansion, redevelopment, or reuse of which may be complicated by the presence or potential presence of a hazardous substance, pollutant or contaminant...”

Native Village of Cantwell

Site Name & Location:	Project Manager:	Responsible Individuals:	Site Status:
	Environmental Department Rene Nicklie 907-768-2591		

Native Village of Gakona

Site Name & Location:	Project Manager:	Responsible Individuals:	Site Status:
<p>Heinz Site/ mile 5 Tok Cutoff Highway USS 5560 Lot 2</p> 	<p>Environmental Department Brandie Radigan or Lishaw Lincoln 907-822-5777</p>	<p>Fred Heinz</p>	<p>Open</p>
<p>BLM fire lookout/mile 59 Tok Cutoff highway</p> 	<p>Environmental Department Brandie Radigan or Lishaw Lincoln 907-822-5777</p>		<p>Open</p>
<p>Mable Creek Pit</p> 	<p>Environmental Department Brandie Radigan or Lishaw Lincoln 907-822-5777</p>		<p>Open</p>

<p>Mile 68 Burnt Trailer</p> 	<p>Environmental Department</p> <p>Brandie Radigan or Lishaw Lincoln</p> <p>907-822-5777</p>		<p>Open</p>
---	---	--	--------------------

Native Village of Gulkana


Site Name & Location:	Project Manager:	Responsible Individuals:	Site Status:
	<p>Environmental Department</p> <p>Tana Mae Pete</p> <p>907-822-4494</p>		



Native Village of Kluti-Kaah

Site Name & Location:	Project Manager:	Responsible Individuals:	Site Status:

<p>Old BIA Copper Center School</p> <p>Latitude: 61.972317</p> <p>Longitude: -145.319573</p> <p>Horizontal Datum: WG584</p> 	<p>Environmental Department</p> <p>Sarah Miller</p> <p>907-822-5541</p>		<p>Active</p>
---	---	--	---------------

Native Village of Tazlina

Site Name & Location:	Project Manager:	Responsible Individuals:	Site Status:
<p>Copper Valley School</p> <p>Latitude: 62.047510</p> <p>Longitude: -145.403060</p> <p>Horizontal Datum: WGS84</p> <p>Before Cleanup:</p>  <p>After cleanup:</p>	<p>Arch Diocese of Alaska/ Native Village of Tazlina (NVT)/ Alaska DEC</p>	<p>Arch Diocese of Alaska/ Catholic Church</p> <p>DEC Hazard ID # 25429</p>	<p>Clean-Up Complete 2014</p> <p>Listed in DEC Contaminated Site Database</p> <p>Listed in NVT Public Record</p>

			
<p><i>Dry Creek Sites/ Gulkana Prepositioning Area and U.S. Army Site</i></p> 	<p>Native American Environmental Land Mitigation Program (NALEMP)/ NVT</p>	<p>U.S. Department of Defense (DoD)/ Army Corps of Engineers</p>	<p>In Clean-Up of first Phase (AST and Debris Removal) 2016-2017</p> <p>Listed in NVT Public Record</p>
<p>Old Laundromat M.P. 104 Old Richardson Hwy. Copper Center, AK.</p>	<p>Native Village of Tazlina- Tribal Response Program Willard Hand 907-822-4375</p>	<p>Site is owned by NVT and had been operated by Copper River Basin Regional Housing Authority in cooperation with Alaska Village Safe Water Program.</p>	

DEC CONTAMINATED SITE DATABASE

<http://dec.alaska.gov/Applications/SPAR/PublicMVC/CSP/Search>